

A417 Missing Link  
TR010056

2.4 Works Plans

Planning Act 2008

APFP Regulation 5(2)(j)  
Infrastructure Planning (Applications: Prescribed Forms and  
Procedure) Regulations 2009

Volume 2

May 2021

Infrastructure Planning

Planning Act 2008

**The Infrastructure Planning  
(Applications: Prescribed Forms  
and Procedure) Regulations 2009**

**A417 Missing Link**

Development Consent Order 202[x]

---

**2.4 Works Plans**

---

<b>Regulation Number:</b>	5(2)(j)
<b>Planning Inspectorate scheme Reference</b>	TR010056
<b>Application Document Reference</b>	2.4
<b>Author:</b>	A417 Missing Link

<b>Version</b>	<b>Date</b>	<b>Status of Version</b>
C01	May 2021	Application Submission

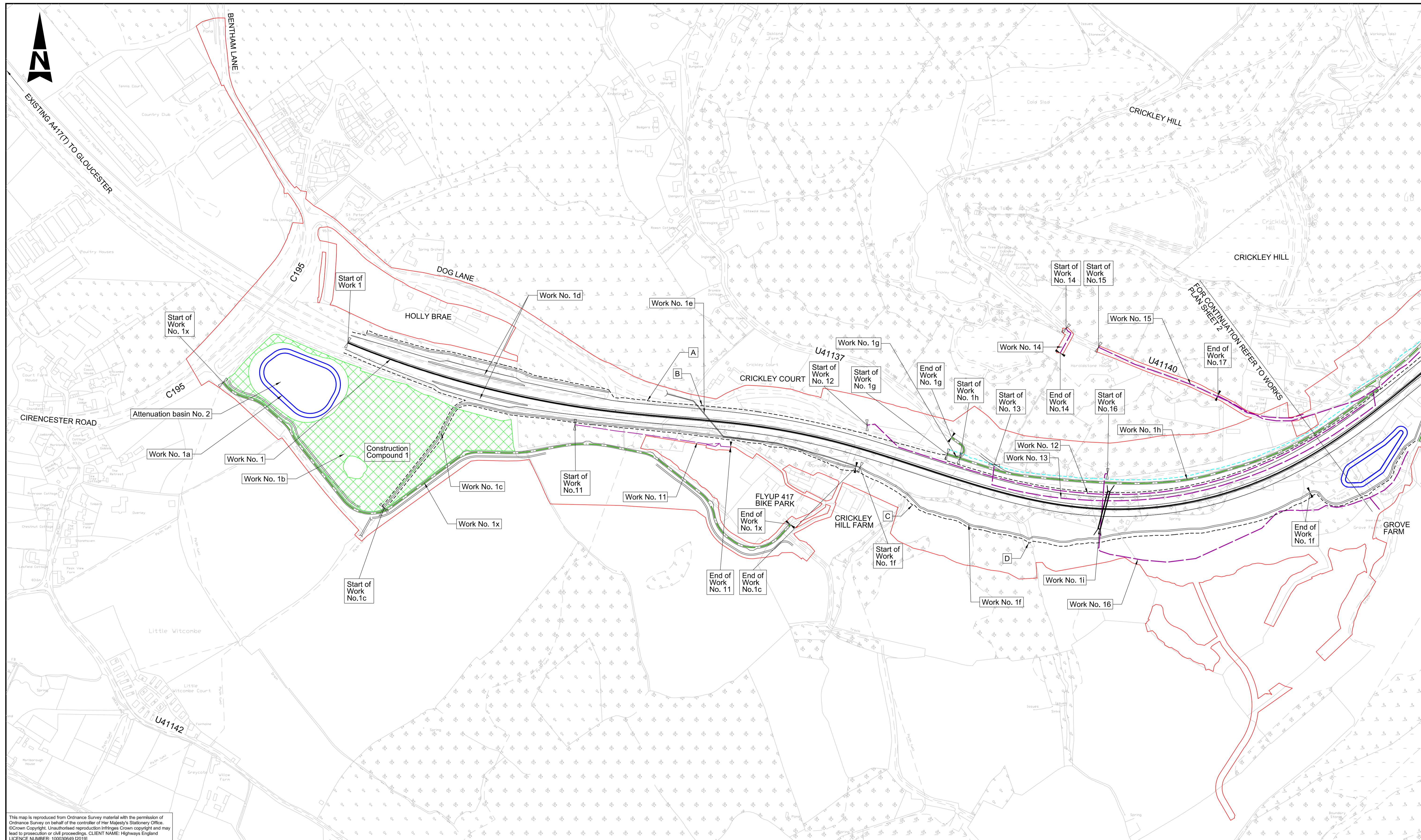
## Contents

1. 2.4 Works Plans APFP Regulations 5(2)(j) Keyplan
2. 2.4 Works Plans APFP Regulations 5(2)(j) - Sheet 1 of 6
3. 2.4 Works Plans APFP Regulations 5(2)(j) - Sheet 2 of 6
4. 2.4 Works Plans APFP Regulations 5(2)(j) - Sheet 3 of 6
5. 2.4 Works Plans APFP Regulations 5(2)(j) - Sheet 4 of 6
6. 2.4 Works Plans APFP Regulations 5(2)(j) - Sheet 5 of 6
7. 2.4 Works Plans APFP Regulations 5(2)(j) - Sheet 6 of 6



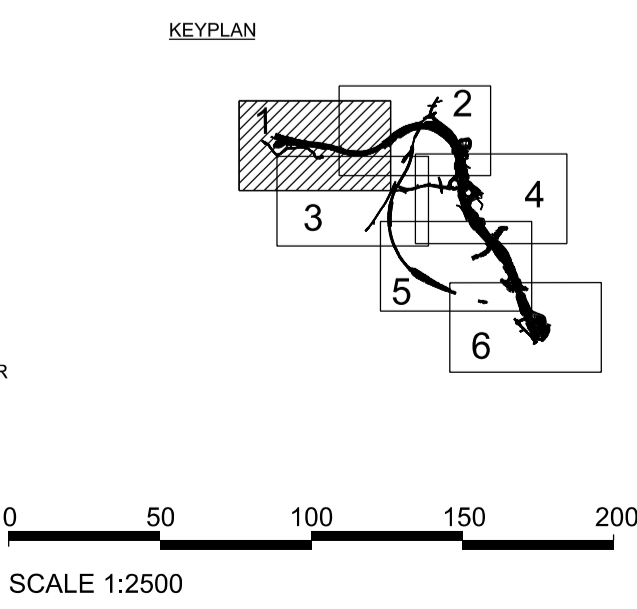






This map is reproduced from Ordnance Survey material with the permission of Ordnance Survey on behalf of the controller of Her Majesty's Stationery Office. © Crown Copyright. Unauthorised reproduction infringes Crown copyright and may lead to prosecution or civil proceedings. CLIENT NAME: Highways England LICENCE NUMBER: 100030649 (2019)

- NOTES**  
 1. ALL DIMENSIONS ARE IN METRES UNLESS NOTED OTHERWISE.
- LEGEND:**
- DEVELOPMENT CONSENT ORDER BOUNDARY
  - A417 MAINLINE CENTRELINE
  - A417 MAINLINE EARTHWORKS (INCLUDING 2.0M LATERAL DEVIATION)
  - SIDE ROAD, JUNCTION AND SLIP ROAD CENTRELINE
  - SIDE ROAD EARTHWORKS (INCLUDING 2.0M LATERAL DEVIATION)
  - EXTENT OF CARRIAGEWAY (INDICATIVE)
  - UTILITY DIVERSION WORK CENTRELINE
  - PARISH BOUNDARY
  - CONSTRUCTION COMPOUND
  - START OF LINEAR WORKS
  - END OF LINEAR WORKS
  - START AND END OF LINEAR WORKS
  - BOUNDARY SITE
  - DE-TRUNKING WORKS
  - DRAINAGE DITCH
  - CULVERT
  - ATTENUATION BASIN
  - MAMMAL CULVERT
  - U41140 UNCLASSIFIED ROAD REFERENCE NUMBER
  - LIMITS OF DEVIATION LABEL
  - START / END OF WORK NUMBER



CO1	21/05/21	APPLICATION SUBMISSION (MAY 2021)	JF	DA	JP	YB
Rev.	Date	Description	By	Chk'd	App'd	Auth'd

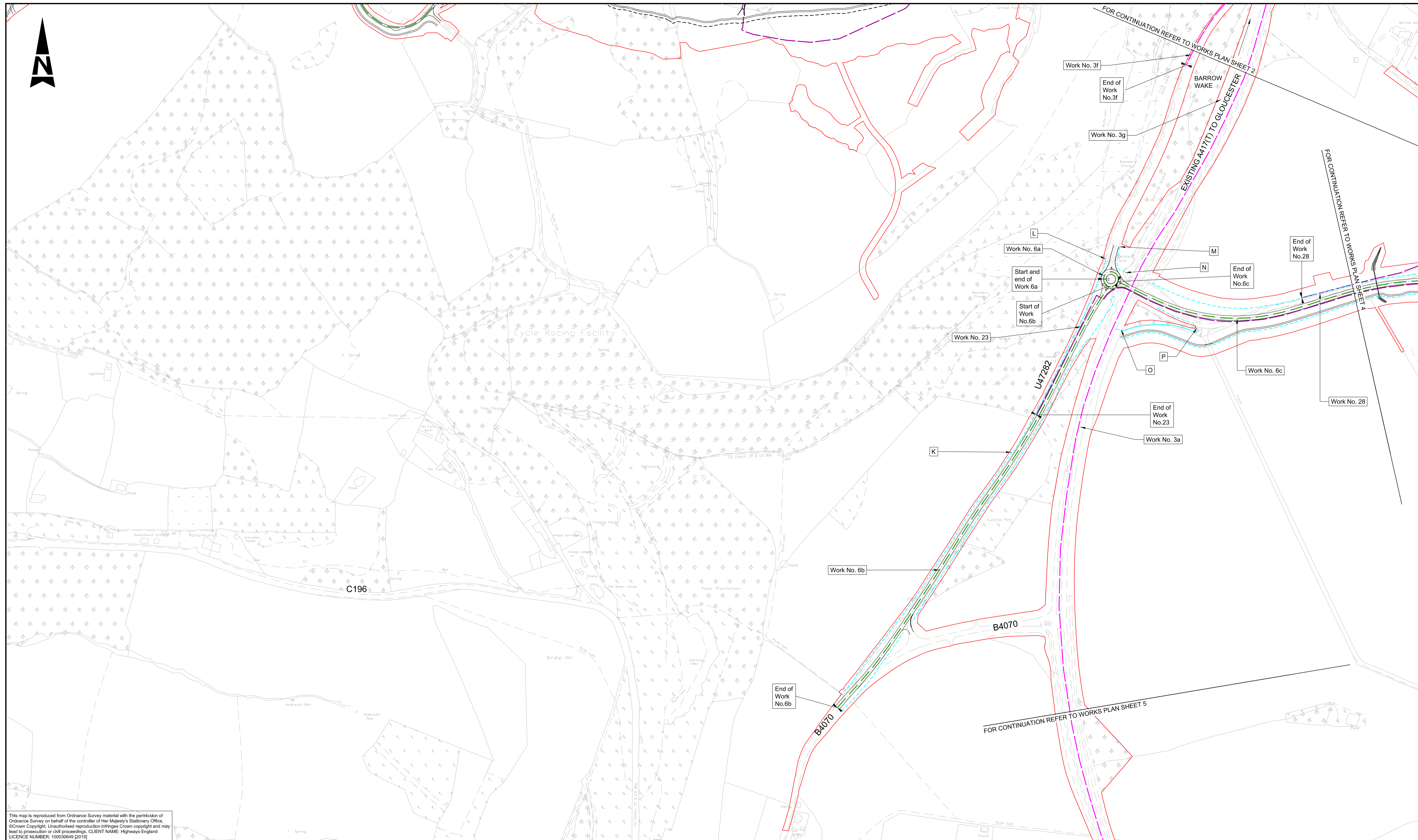
Suitability	A3
Drawing Status	STAGE COMPLETED
Client	

Project Title						A417 MISSING LINK					
Drawing Title						WORKS PLANS APPFP REGULATIONS 5(2)(j) SHEET 1 OF 6 APPLICATION NUMBER: TR010056					
Scale	1:2500	By	JF	Checked	DA	Approved	JP	Authorised	YB		
Original Size	A1	Date	20/05/21	Date	20/05/21	Date	21/05/21	Date	21/05/21		
Drawing Number	HE PIN	Originator	ARP	Volume	LSI					C01	
	X_XX_XXXX_X	-DR-ZL-	000401								
	Location	Type	Role	Number							





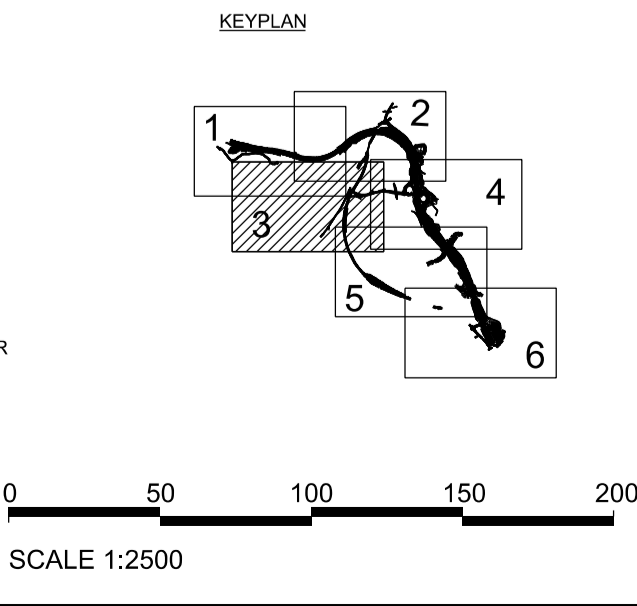




This map is reproduced from Ordnance Survey material with the permission of Ordnance Survey on behalf of the controller of Her Majesty's Stationery Office. © Crown Copyright. Unauthorised reproduction infringes Crown copyright and may lead to prosecution or civil proceedings. CLIENT NAME: Highways England LICENCE NUMBER: 100030649 (2019)

NOTES  
1. ALL DIMENSIONS ARE IN METRES UNLESS NOTED OTHERWISE.

LEGEND:	
	DEVELOPMENT CONSENT ORDER BOUNDARY
	A417 MAINLINE CENTRELINE
	A417 MAINLINE EARTHWORKS (INCLUDING 2.0M LATERAL DEVIATION)
	SIDE ROAD, JUNCTION AND SLIP ROAD CENTRELINE
	SIDE ROAD EARTHWORKS (INCLUDING 2.0M LATERAL DEVIATION)
	EXTENT OF CARRIAGEWAY (INDICATIVE)
	UTILITY DIVERSION WORK CENTRELINE
	PARISH BOUNDARY
	CONSTRUCTION COMPOUND
	START OF LINEAR WORKS
	END OF LINEAR WORKS
	START AND END OF LINEAR WORKS
	BOUNDARY SITE
	DE-TRUNKING WORKS
	DRAINAGE DITCH
	CULVERT
	ATTENUATION BASIN
	MAMMAL CULVERT
	U41140 UNCLASSIFIED ROAD REFERENCE NUMBER
	LIMITS OF DEVIATION LABEL
	START / END OF WORK NUMBER

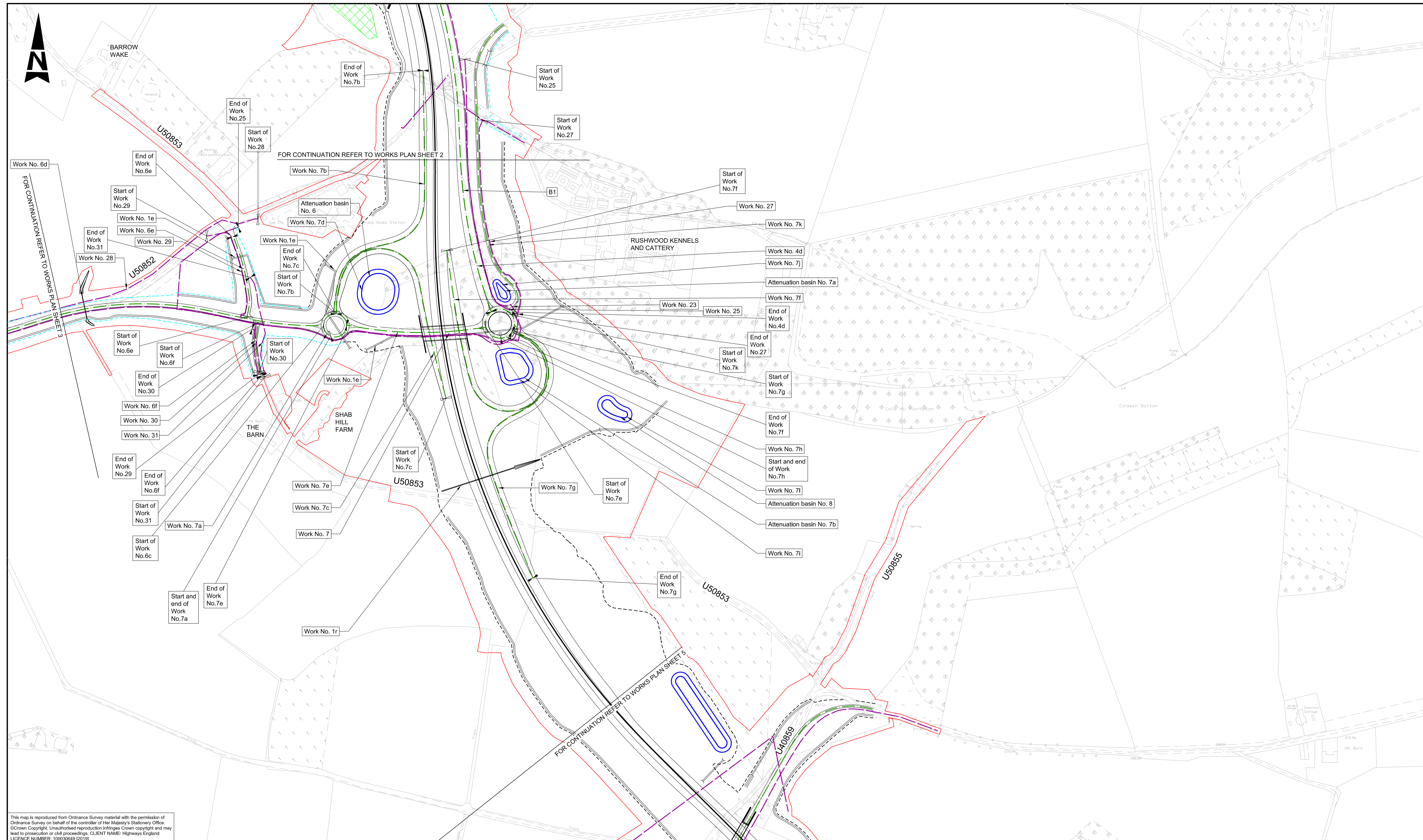


Rev.	Date	Description	By	Chk'd	App'd	Auth'd
C01	21/05/21	APPLICATION SUBMISSION (MAY 2021)	JF	DA	JP	YB

Suitability	A3	Drawing Status	STAGE COMPLETED
Client			

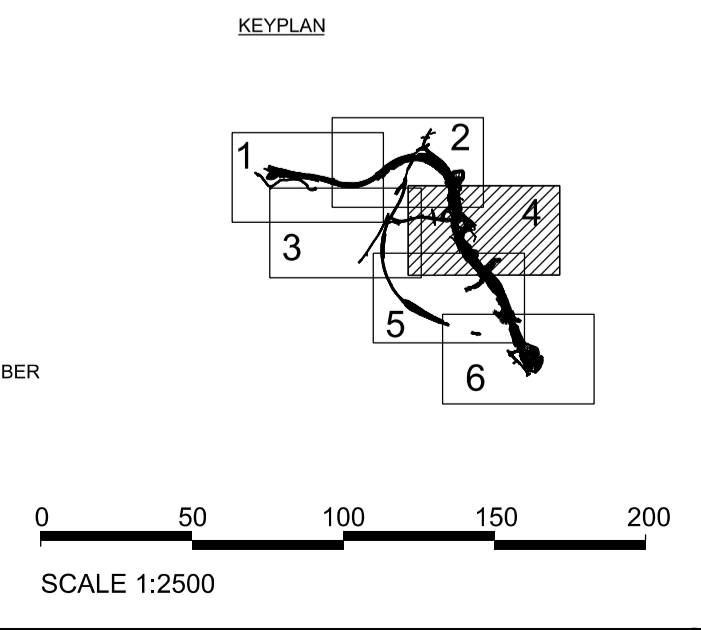
Project Title						A417 MISSING LINK					
Drawing Title						WORKS PLANS APFP REGULATIONS 5(2)(j) SHEET 3 OF 6 APPLICATION NUMBER: TR010056					
Scale	1:2500	By	JF	Checked	DA	Approved	JP	Authorised	YB		
Original Size	A1	Date	20/05/21	Date	20/05/21	Date	21/05/21	Date	21/05/21		
Drawing Number	HE PIN	Originator	ARP	Volume	LSI						
	HE551505	-	DR	-	ZL	-	000403			C01	
	X_XX_XXXX_X	-									
		Location	Type	Role	Number						





This map is reproduced from Ordnance Survey material with the permission of Ordnance Survey on behalf of the controller of Her Majesty's Stationery Office. © Crown Copyright. Unauthorised reproduction infringes Crown copyright and may lead to prosecution or civil proceedings. CLIENT NAME: Highways England LICENCE NUMBER: 100030649 (2019)

- NOTES**
1. ALL DIMENSIONS ARE IN METRES UNLESS NOTED OTHERWISE.
- LEGEND:**
- DEVELOPMENT CONSENT ORDER BOUNDARY
  - A417 MAINLINE CENTRELINE
  - A417 MAINLINE EARTHWORKS (INCLUDING 2.0M LATERAL DEVIATION)
  - SIDE ROAD, JUNCTION AND SLIP ROAD CENTRELINE
  - SIDE ROAD EARTHWORKS (INCLUDING 2.0M LATERAL DEVIATION)
  - EXTENT OF CARRIAGEWAY (INDICATIVE)
  - UTILITY DIVERSION WORK CENTRELINE
  - PARISH BOUNDARY
  - CONSTRUCTION COMPOUND
  - START OF LINEAR WORKS
  - END OF LINEAR WORKS
  - START AND END OF LINEAR WORKS
  - BOUNDARY SITE
  - DE-TRUNKING WORKS
  - DRAINAGE DITCH
  - CULVERT
  - ATTENUATION BASIN
  - MAMMAL CULVERT
  - U41140 UNCLASSIFIED ROAD REFERENCE NUMBER
  - LIMITS OF DEVIATION LABEL
  - START / END OF WORK NUMBER

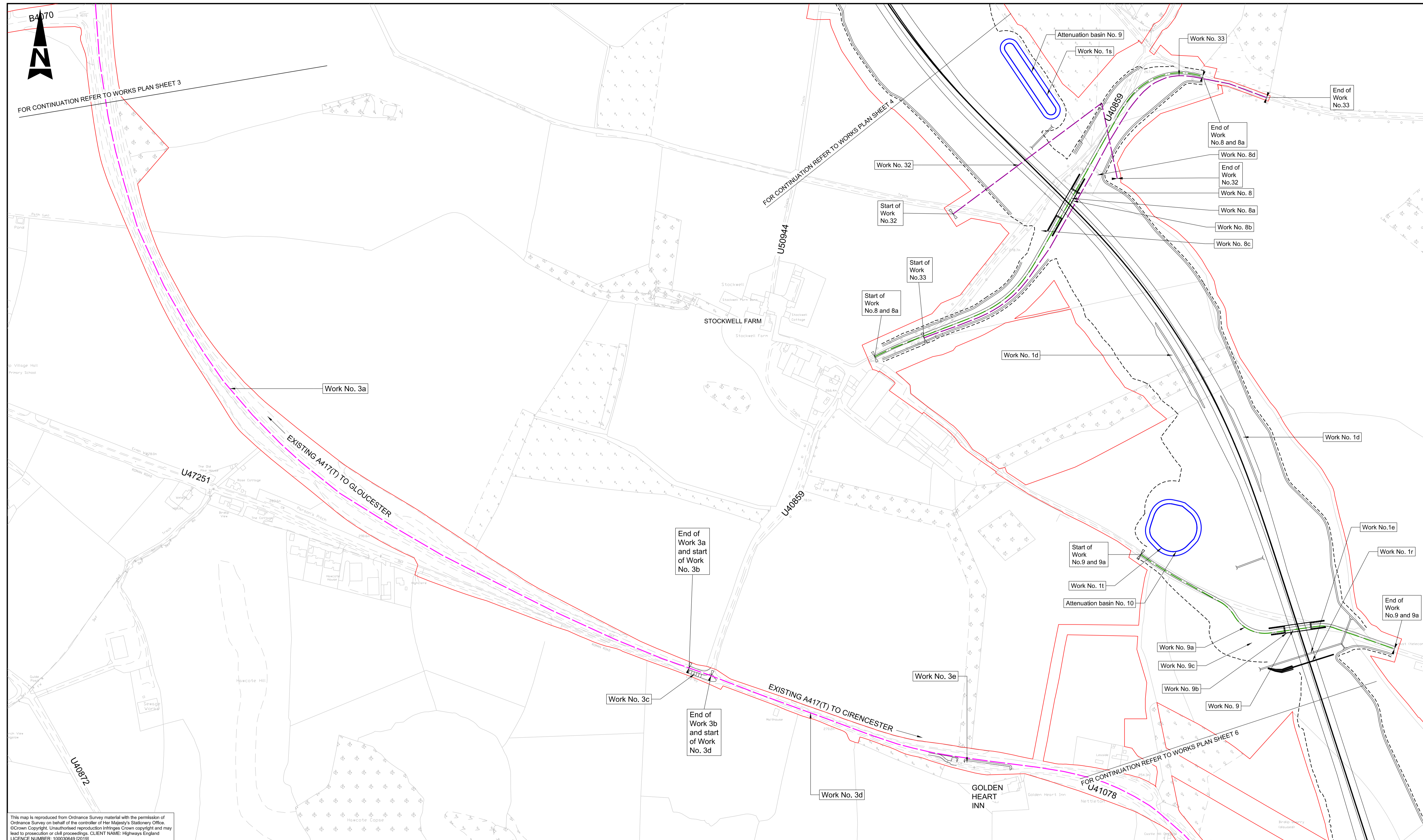


Rev.	Date	Description	By	Chk'd	App'd	Auth'd
C01	21/05/21	APPLICATION SUBMISSION (MAY 2021)	JF	DA	JP	YB

Suitability	A3	Drawing Status	STAGE COMPLETED
Client			

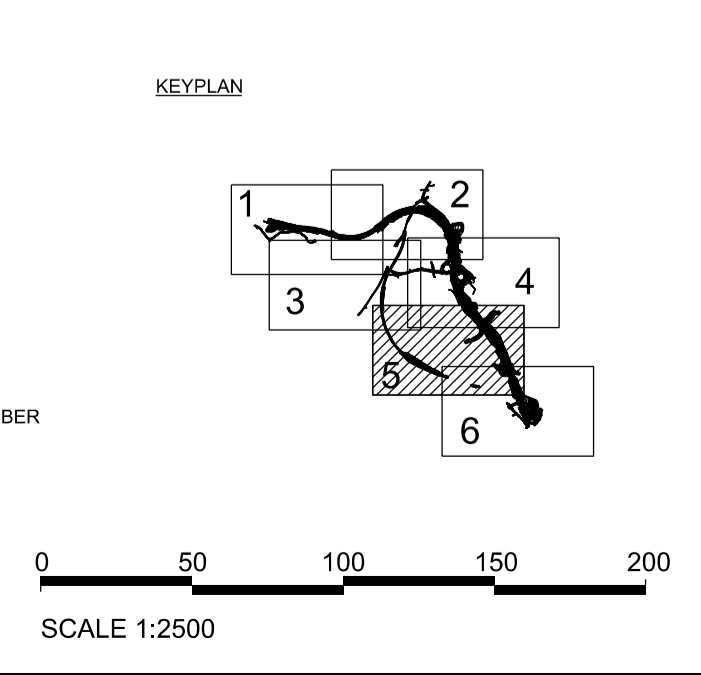
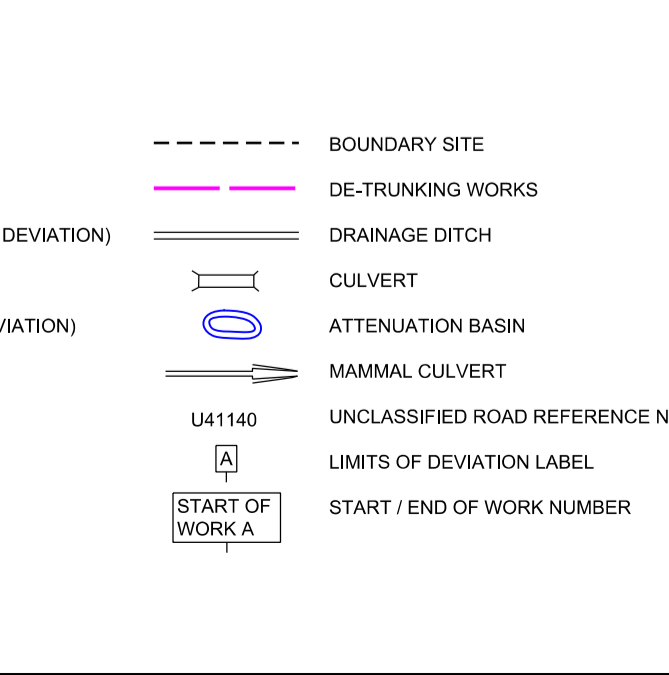
Project Title	A417 MISSING LINK				
Drawing Title	WORKS PLANS APFP REGULATIONS 5(2)(j) SHEET 4 OF 6 APPLICATION NUMBER: TR010056				
Scale	1:2500	By	JF	Checked	DA
Original Size	A1	Date	20/05/21	Date	21/05/21
Approved	JP	Authorised	YB	Date	21/05/21
Drawing Number	HE PIN	Originator	ARP	Volume	LSI
HE551505 -					
X_XX_XXXX_X		-DR - ZL	-000404		C01
Location	Type	Role	Number		





This map is reproduced from Ordnance Survey material with the permission of Ordnance Survey on behalf of the controller of Her Majesty's Stationery Office. © Crown Copyright. Unauthorised reproduction infringes Crown copyright and may lead to prosecution or civil proceedings. CLIENT NAME: Highways England LICENCE NUMBER: 100030649 (2019)

- NOTES**  
1. ALL DIMENSIONS ARE IN METRES UNLESS NOTED OTHERWISE.
- LEGEND:**
- DEVELOPMENT CONSENT ORDER BOUNDARY
  - A417 MAINLINE CENTRELINE
  - A417 MAINLINE EARTHWORKS (INCLUDING 2.0M LATERAL DEVIATION)
  - SIDE ROAD, JUNCTION AND SLIP ROAD CENTRELINE
  - SIDE ROAD EARTHWORKS (INCLUDING 2.0M LATERAL DEVIATION)
  - EXTENT OF CARRIAGEWAY (INDICATIVE)
  - UTILITY DIVERSION WORK CENTRELINE
  - PARISH BOUNDARY
  - CONSTRUCTION COMPOUND
  - START OF LINEAR WORKS
  - END OF LINEAR WORKS
  - START AND END OF LINEAR WORKS
  - BOUNDARY SITE
  - DE-TRUNKING WORKS
  - DRAINAGE DITCH
  - CULVERT
  - ATTENUATION BASIN
  - MAMMAL CULVERT
  - U41140 UNCLASSIFIED ROAD REFERENCE NUMBER
  - LIMITS OF DEVIATION LABEL
  - START / END OF WORK NUMBER



CO1	21/05/21	APPLICATION SUBMISSION (MAY 2021)	JF	DA	JP	YB
Rev.	Date	Description	By	Chk'd	App'd	Auth'd

Suitability: **A3** | Drawing Status: **STAGE COMPLETED**

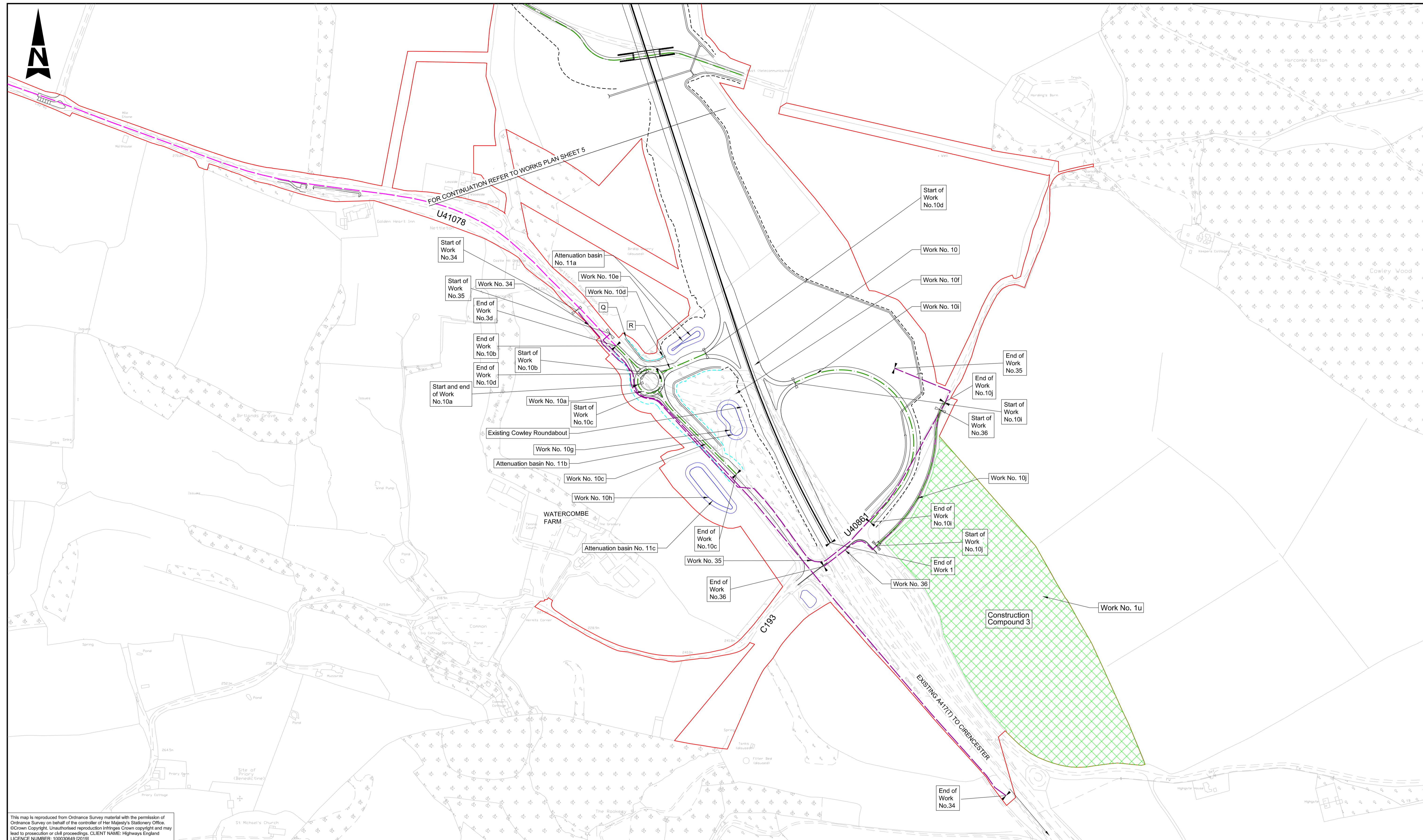
Client:

Project Title: **A417 MISSING LINK**

Drawing Title: **WORKS PLANS  
APPFP REGULATIONS 5(2)(j)  
SHEET 5 OF 6  
APPLICATION NUMBER: TR010056**

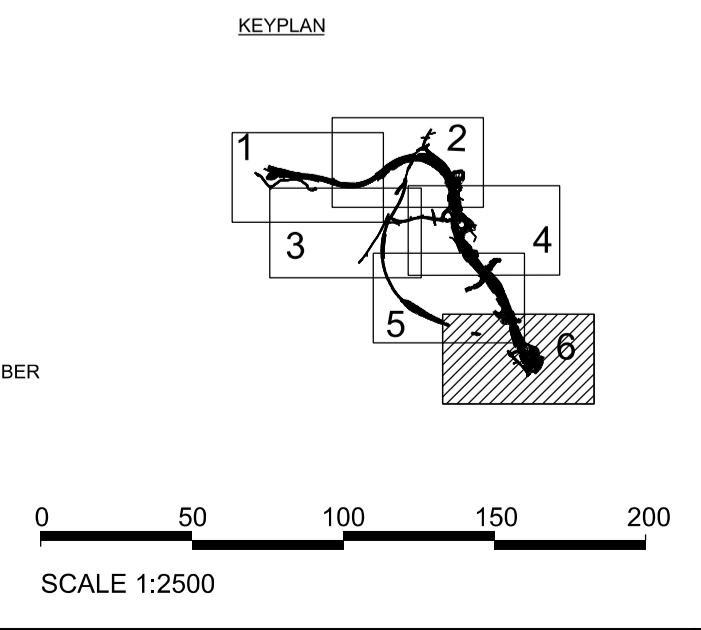
Scale: 1:2500	By: JF	Checked: DA	Approved: JP	Authorised: YB
Original Size: A1	Date: 20/05/21	Date: 20/05/21	Date: 21/05/21	Date: 21/05/21
Drawing Number: HE551505 - X_XX_XXXX_X	Originator: ARP	Volume: LSI	Revision: C01	
Location: HE551505 - X_XX_XXXX_X	Type: -DR	Role: -ZL	Number: -000405	





This map is reproduced from Ordnance Survey material with the permission of Ordnance Survey on behalf of the controller of Her Majesty's Stationery Office. © Crown Copyright. Unauthorised reproduction infringes Crown copyright and may lead to prosecution or civil proceedings. CLIENT NAME: Highways England LICENCE NUMBER: 100030649 (2019)

- NOTES**
1. ALL DIMENSIONS ARE IN METRES UNLESS NOTED OTHERWISE.
- LEGEND:**
- DEVELOPMENT CONSENT ORDER BOUNDARY
  - A417 MAINLINE CENTRELINE
  - A417 MAINLINE EARTHWORKS (INCLUDING 2.0M LATERAL DEVIATION)
  - SIDE ROAD, JUNCTION AND SLIP ROAD CENTRELINE
  - SIDE ROAD EARTHWORKS (INCLUDING 2.0M LATERAL DEVIATION)
  - EXTENT OF CARRIAGEWAY (INDICATIVE)
  - UTILITY DIVERSION WORK CENTRELINE
  - PARISH BOUNDARY
  - CONSTRUCTION COMPOUND
  - START OF LINEAR WORKS
  - END OF LINEAR WORKS
  - START AND END OF LINEAR WORKS
  - BOUNDARY SITE
  - DE-TRUNKING WORKS
  - DRAINAGE DITCH
  - CULVERT
  - ATTENUATION BASIN
  - MAMMAL CULVERT
  - U41140 UNCLASSIFIED ROAD REFERENCE NUMBER
  - A LIMITS OF DEVIATION LABEL
  - START / END OF WORK NUMBER



Rev.	Date	Description	By	Chk'd	App'd	Auth'd
C01	21/05/21	APPLICATION SUBMISSION (MAY 2021)	JF	DA	JP	YB

Suitability	Drawing Status
A3	STAGE COMPLETED
Client	

Project Title						A417 MISSING LINK					
Drawing Title						WORKS PLANS APFP REGULATIONS 5(2)(j) SHEET 6 OF 6 APPLICATION NUMBER: TR010056					
Scale	1:2500	By	JF	Checked	DA	Approved	JP	Authorised	YB		
Original Size	A1	Date	20/05/21	Date	20/05/21	Date	21/05/21	Date	21/05/21		
Drawing Number	HE PIN	Originator	ARP	Volume	LSI	Revision		C01			
	HE551505 - X_XX_XXXX_X		-DR - ZL		-000406						
	Location	Type	Role	Number							